

ELEVATIONS IN FEET
DIMENSIONS IN METRES

AERODROME OBSTACLE CHART - ICAO

TYPE A (OPERATING LIMITATIONS)

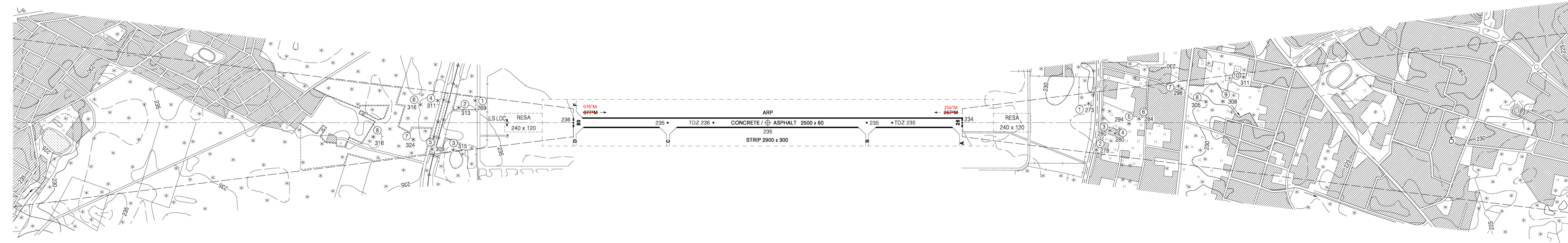
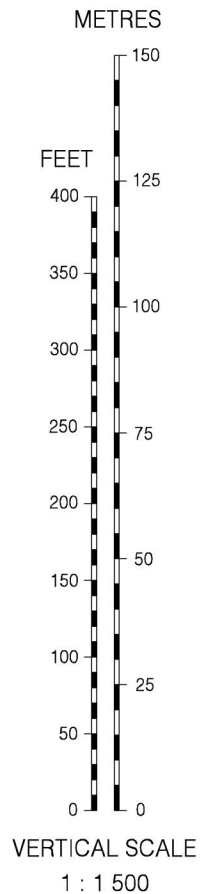
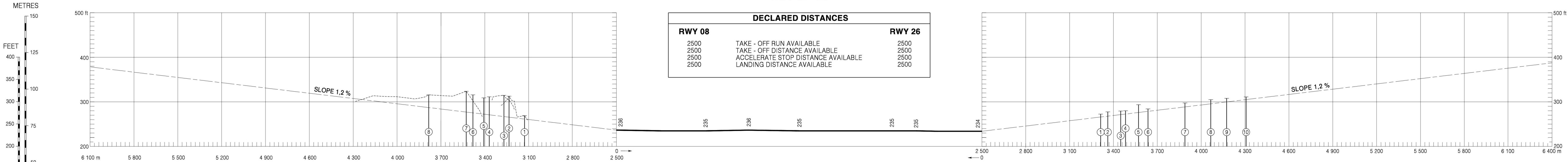
Bydgoszcz
RWY 08/26

MAGNETIC VARIATION 6° E - 2021
MAGNETIC VARIATION 5° E - 2016

RWY 08 - 26

DECLARED DISTANCES

RWY 08		RWY 26
2500	TAKE - OFF RUN AVAILABLE	2500
2500	TAKE - OFF DISTANCE AVAILABLE	2500
2500	ACCELERATE STOP DISTANCE AVAILABLE	2500
2500	LANDING DISTANCE AVAILABLE	2500




HORIZONTAL SCALE 1 : 15 000

METRES



FEET



LEGEND

IDENTIFICATION NUMBER	①
POLE, TOWER, SPIRE, ANTENNA, ETC.	⊙
TREE OR SHRUB	*
DOUBLE TRACK RAILROAD	—+—+—+—+—
MEADOW	
LAKE	⊙
RIVER	—
TERRAIN CONTOUR	~230~

AMENDMENT RECORD

No	DATE	ENTERED BY