

ELEVATIONS IN FEET
DIMENSIONS IN METRES

AERODROME OBSTACLE CHART - ICAO

TYPE A (OPERATING LIMITATIONS)

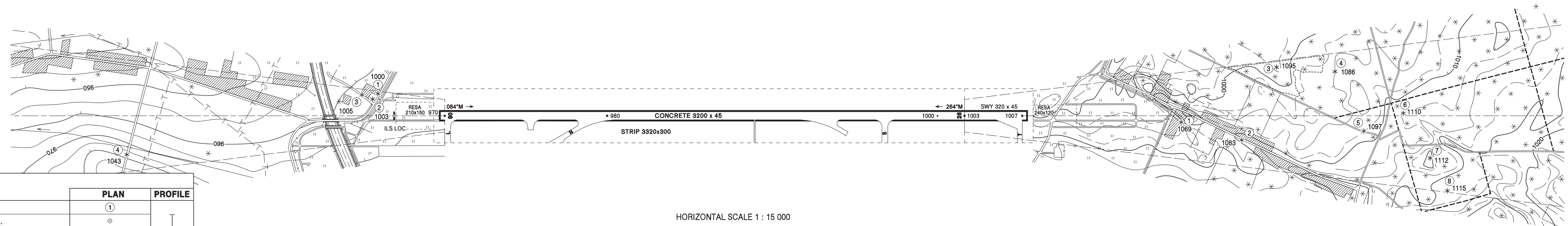
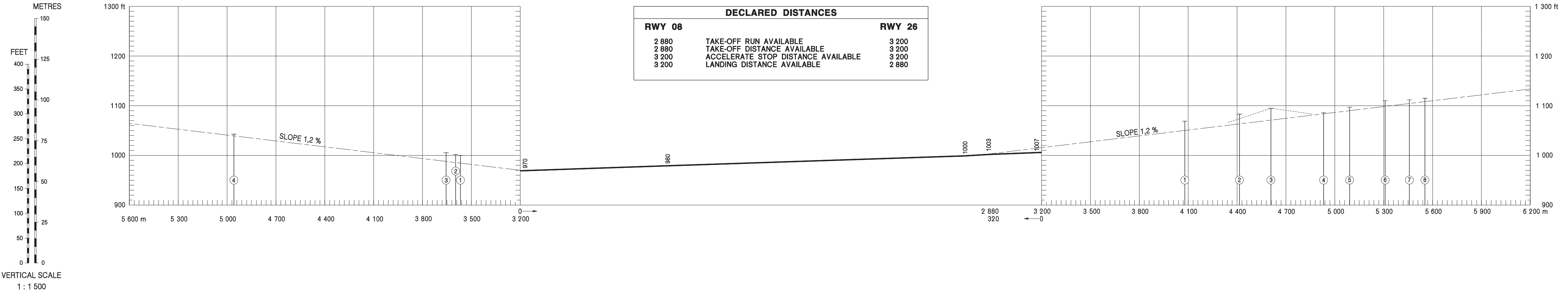
Katowice - Pyrzowice

RWY 08 / 26

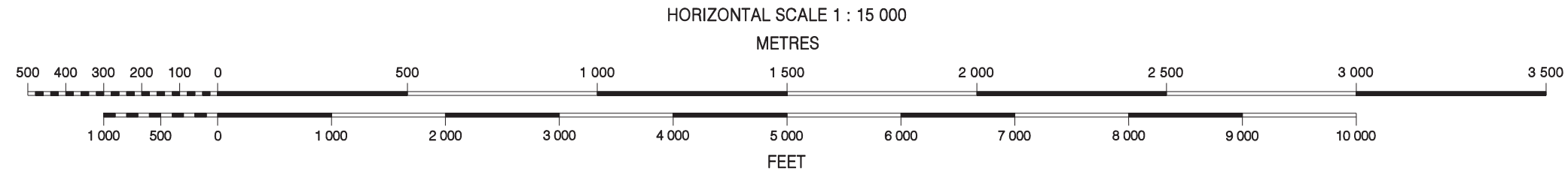
MAGNETIC VARIATION 6° E 2022

RWY 08 - 26

DECLARED DISTANCES		
RWY 08		RWY 26
2 880	TAKE-OFF RUN AVAILABLE	3 200
2 880	TAKE-OFF DISTANCE AVAILABLE	3 200
3 200	ACCELERATE STOP DISTANCE AVAILABLE	3 200
3 200	LANDING DISTANCE AVAILABLE	2 880



LEGEND	PLAN	PROFILE
IDENTIFICATION NUMBER	①	
POLE, TOWER, SPIRE, ANTENNA, ETC.	⊙	
TREE OR SHRUB	*	
TRANSMISSION LINE OR OVERHEAD CABLE	-T-T-T-	
ESCARPMENT		④
STREAM	←	
MEADOW	" "	
TERRAIN CONTOUR	~980~	
WOODED AREAS PENETRATING PLANE SURFACE	* * *	③



ORDER OF ACCURACY
HORIZONTAL 0.1 m
VERTICAL 1.0 ft

ABENDMENT RECORD		
No	DATE	ENTERED BY

Correction: NEW RWY DESIGNATION MARKING 08/26 INSTEAD OF 08/27. VAR. QFU