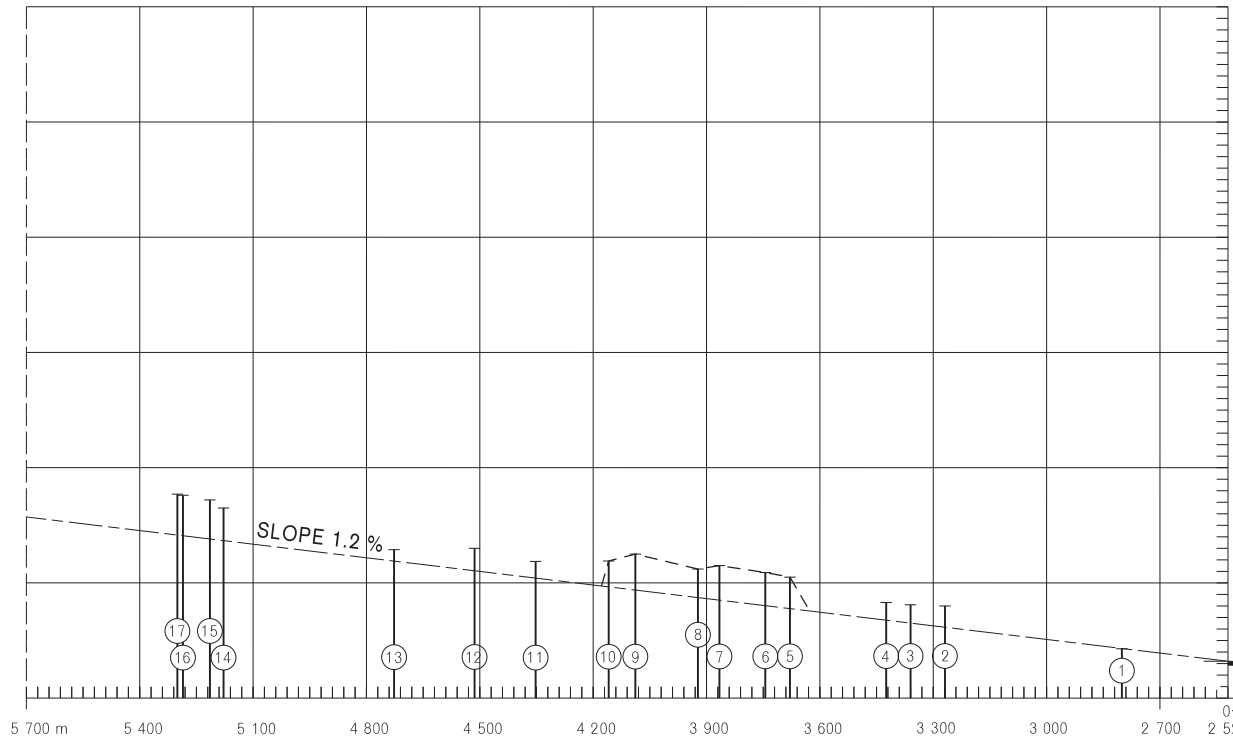
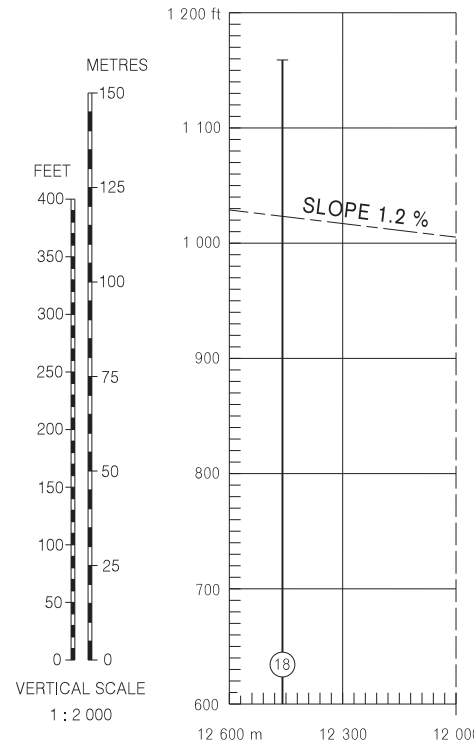


ELEVATIONS IN FEET
DIMENSIONS IN METRES

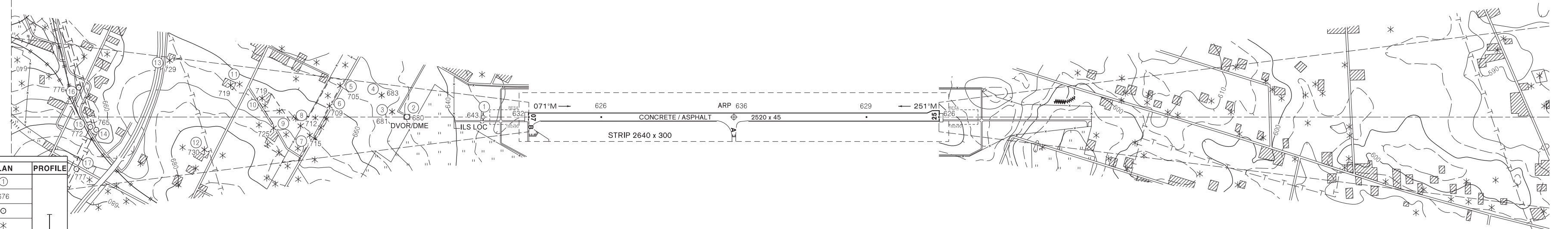
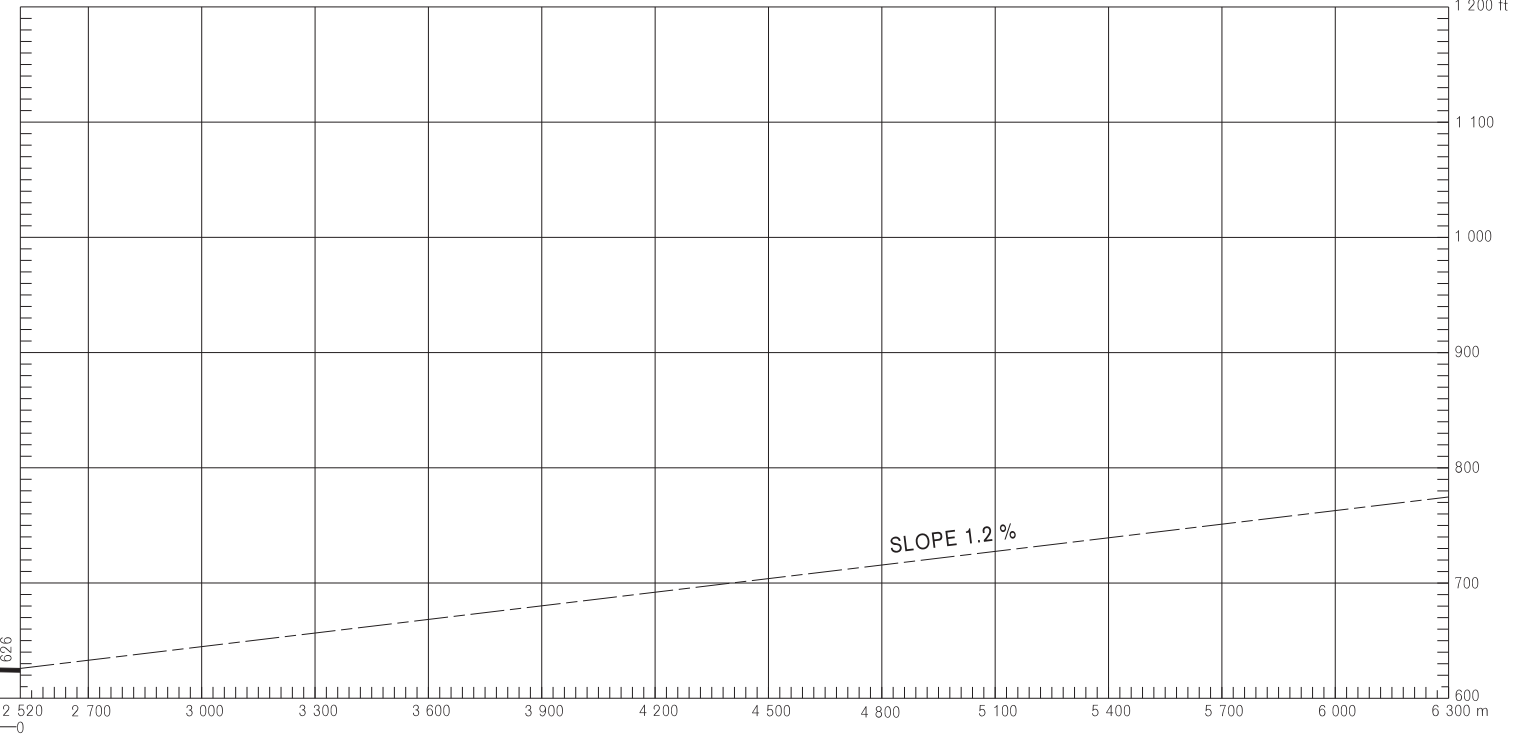
AERODROME OBSTACLE CHART - ICAO
TYPE A (OPERATING LIMITATIONS)

LUBLIN
RWY 07/25

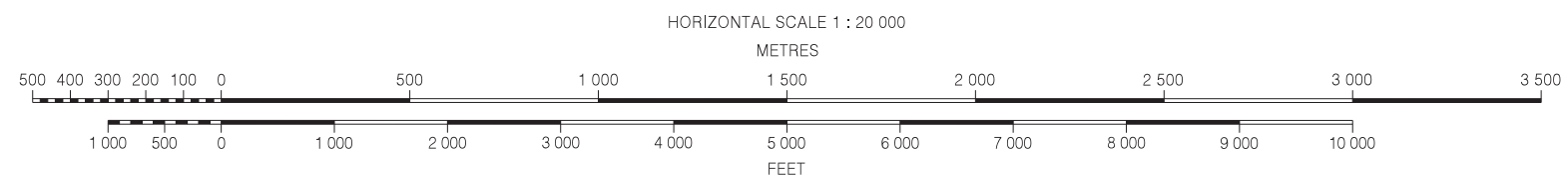
MAGNETIC VARIATION 6°E - 2020



RWY 07 - 25		
DECLARED DISTANCES		
RWY 07		RWY 25
2520	TAKE - OFF RUN AVAILABLE	2520
2520	TAKE - OFF DISTANCE AVAILABLE	2520
2520	ACCELERATE STOP DISTANCE AVAILABLE	2520
2520	LANDING DISTANCE AVAILABLE	2520



LEGEND		PLAN	PROFILE
IDENTIFICATION NUMBER		①	
ELEVATION		676	
POLE, TOWER, SPIRE, ANTENNA, ETC.		○	
TREE OR SHRUB		*	
RAILROAD SINGLE TRACK		—+—+—	
RAILROAD TWO OR MORE TRACKS		—+—+—+—+—	
TRANSMISSION LINE OR OVERHEAD CABLE		—T—T—	
ESCARPMENT	EMBANKMENT		
MEADOW		" "	
TERRAIN CONTOUR		~660~	
WOODED AREAS PENETRATING PLANE SURFACE		* * *	



ORDER OF ACCURACY
HORIZONTAL 5 m
VERTICAL 10 ft

AMENDMENT RECORD		
No	DATE	ENTERED BY