

ELEVATIONS IN FEET  
DIMENSIONS IN METRES

**AERODROME OBSTACLE CHART - ICAO**  
TYPE A (OPERATING LIMITATIONS)

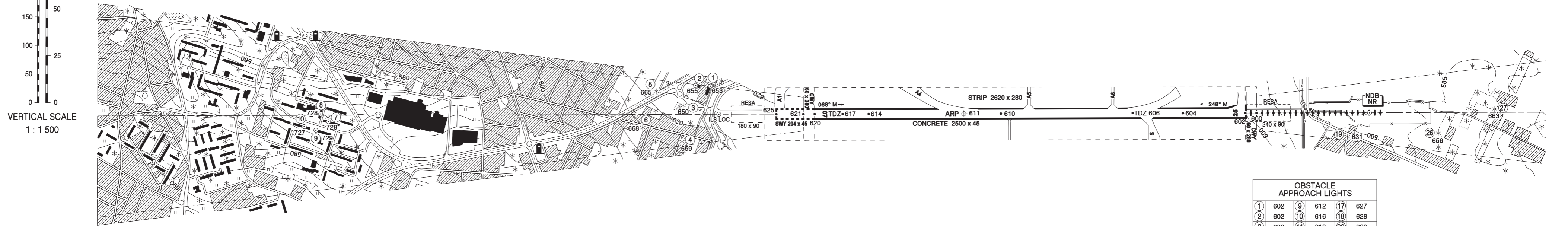
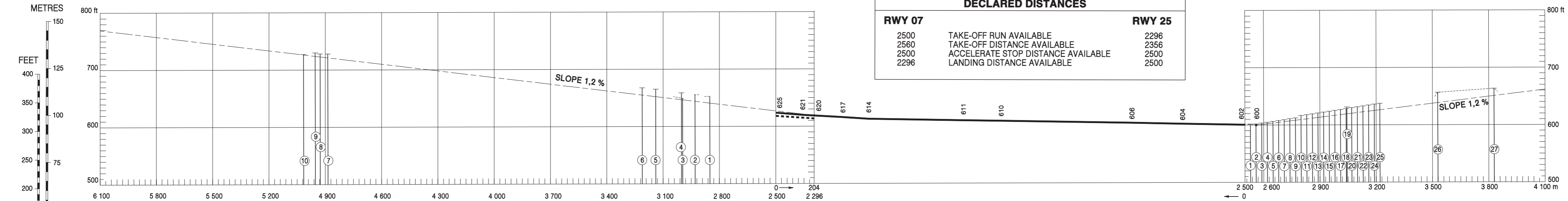
**Warszawa – Radom**  
**RWY 07/25**

MAGNETIC VARIATION 7° E 2020

**RWY 07 - 25**

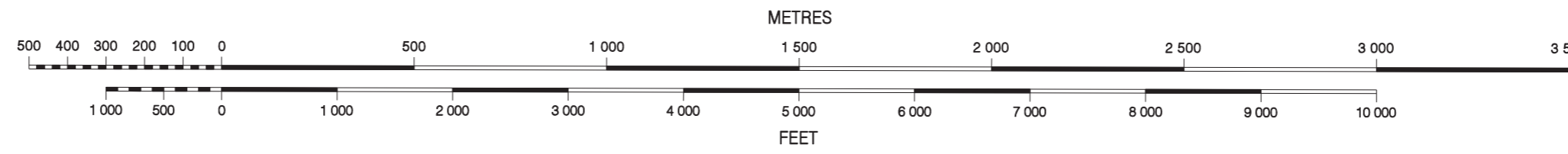
**DECLARED DISTANCES**

RWY 07		RWY 25
2500	TAKE-OFF RUN AVAILABLE	2296
2560	TAKE-OFF DISTANCE AVAILABLE	2356
2500	ACCELERATE STOP DISTANCE AVAILABLE	2500
2296	LANDING DISTANCE AVAILABLE	2500



VERTICAL SCALE  
1 : 1 500

HORIZONTAL SCALE 1 : 15 000



**OBSTACLE APPROACH LIGHTS**

1	602	9	612	17	627
2	602	10	616	18	628
3	603	11	618	20	630
4	605	12	619	21	631
5	606	13	621	22	633
6	608	14	622	23	635
7	609	15	624	24	636
8	611	16	625	25	637

ORDER OF ACCURACY  
HORIZONTAL 5 m  
VERTICAL 10 ft

**AMENDMENT RECORD**

No	DATE	ENTERED BY

LEGEND	LEGEND	PROFILE
IDENTIFICATION NUMBER	①	
POLE, TOWER, SPIRE, ANTENNA, ETC.	⊙	
APPROACH LIGHTS	—+—+—+—	
BUILDING	■	
GAS STATION	⌚	
TREE OR SHRUB	*	
MEADOW		
TRANSMISSION LINE OR OVERHEAD CABLE	-T-T-T-	
RIVER	~	
LAKE	☁	
TERRAIN CONTOUR	~580~	
WOODED OR BUILDINGS AREAS PENETRATING PLANE SURFACE	■*	

Correction: Taxiway A4 added