

ELEVATIONS IN FEET  
DIMENSIONS IN METRES

SZCZECIN / Goleniów  
RWY 13 / 31

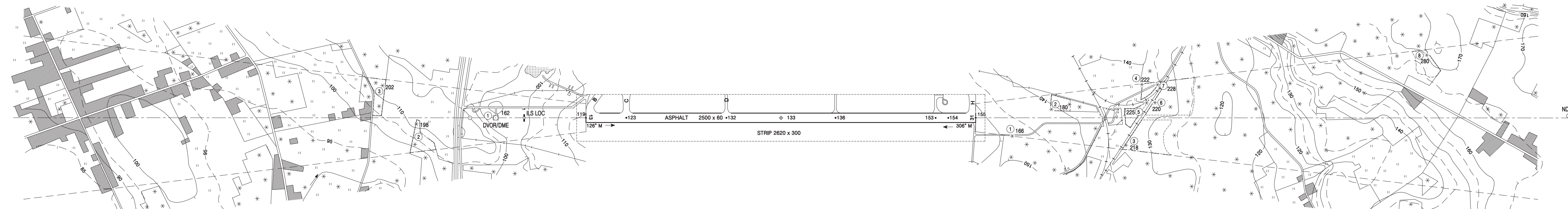
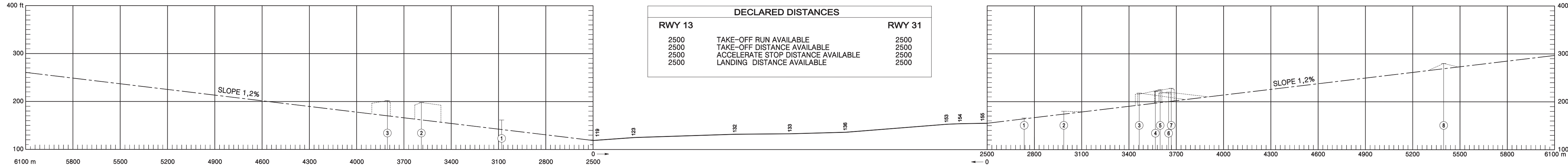
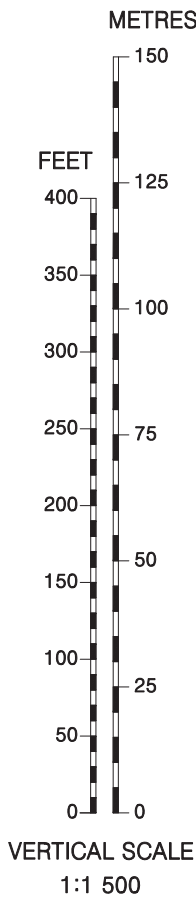
AERODROME OBSTACLE CHART - ICAO

TYPE A (OPERATING LIMITATIONS)

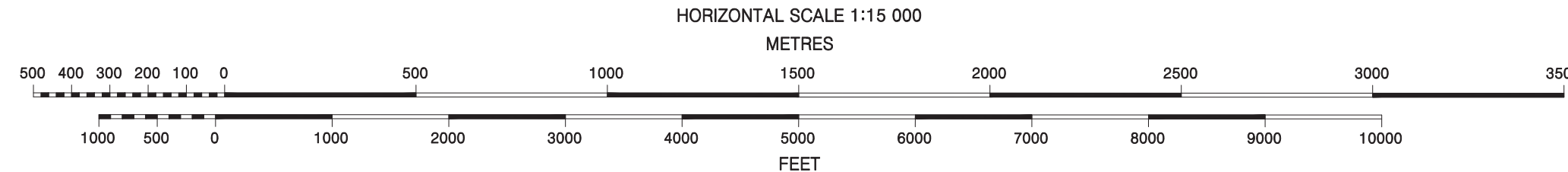
MAGNETIC VARIATION 5° E 2020

RWY 13 - 31

DECLARED DISTANCES		
RWY 13		RWY 31
2500	TAKE-OFF RUN AVAILABLE	2500
2500	TAKE-OFF DISTANCE AVAILABLE	2500
2500	ACCELERATE STOP DISTANCE AVAILABLE	2500
2500	LANDING DISTANCE AVAILABLE	2500



LEGEND	PLAN	PROFILE
IDENTIFICATION NUMBER	①	①
POLE, TOWER, SPIRE, ANTENNA, ETC.	○	①
TREE OR SHRUB	* *	①
RAILROAD SINGLE TRACK	—+—+—	①
RIVER	—~—~—	①
LAKE	⊖	①
MEADOW	⊞	①
TERRAIN CONTOUR	—100—	①
WOODED AREAS PENETRATING OBSTRUCTION PLANE	⊞ *	②



AMENDMENT RECORD		
No	DATE	ENTERED BY

ORDER OF ACCURACY  
HORIZONTAL 5 m  
VERTICAL 2 ft