

ELEVATIONS IN FEET
DIMENSIONS IN METRES

AERODROME OBSTACLE CHART - ICAO

TYPE A (OPERATING LIMITATIONS)

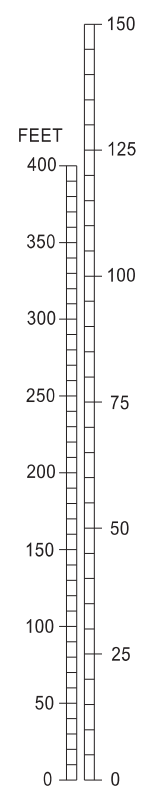
WARSAW CHOPIN AIRPORT RWY 15/33

RWY 15 - 33

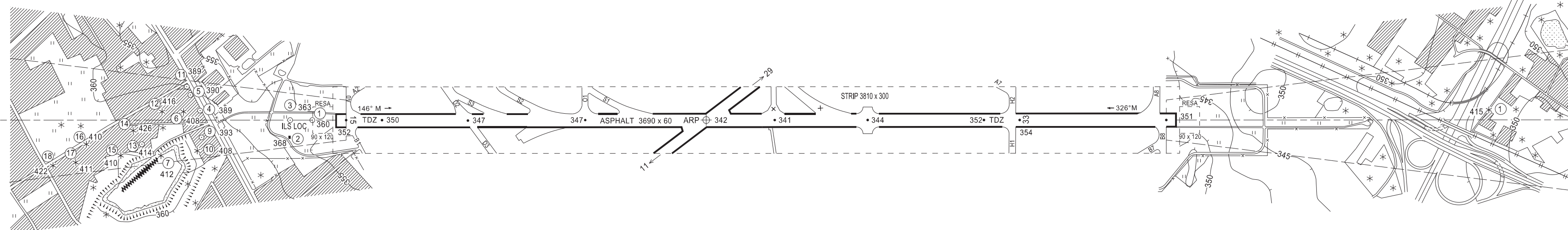
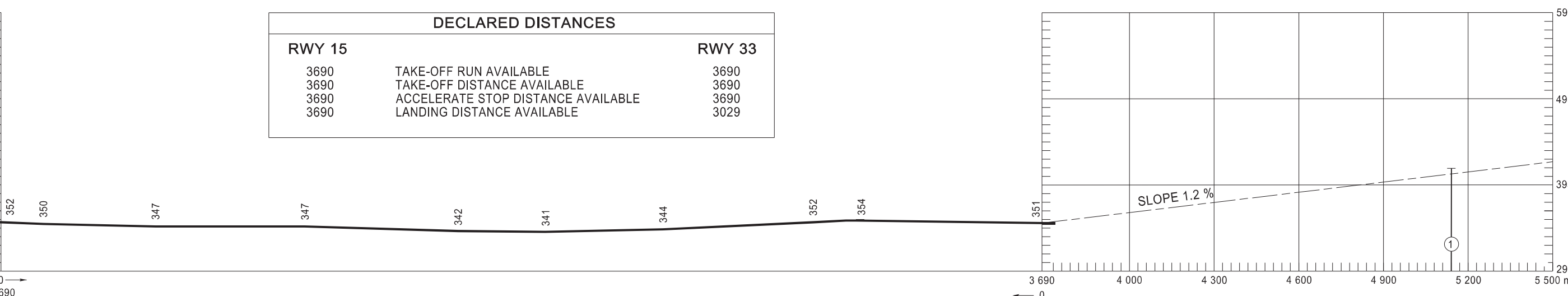
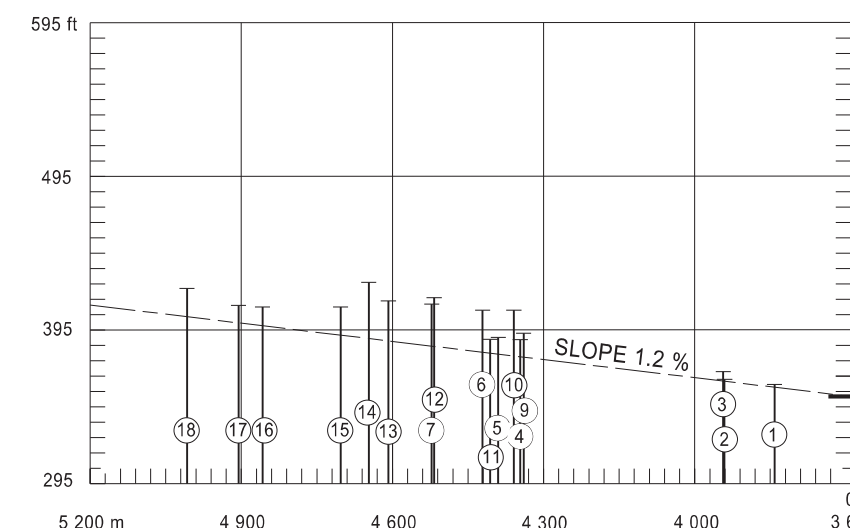
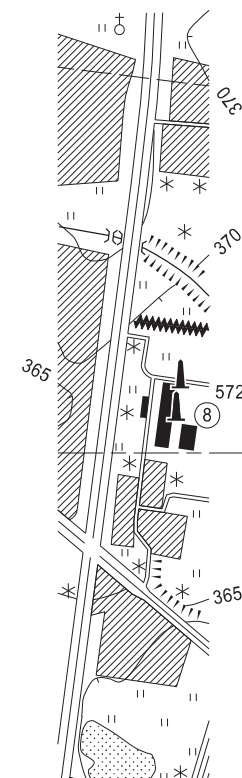
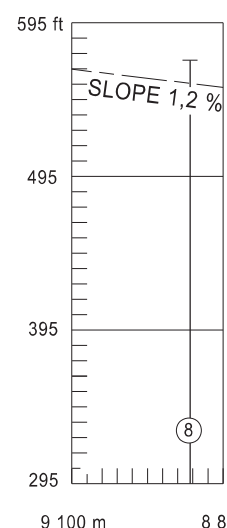
DECLARED DISTANCES		
RWY 15		RWY 33
3690	TAKE-OFF RUN AVAILABLE	3690
3690	TAKE-OFF DISTANCE AVAILABLE	3690
3690	ACCELERATE STOP DISTANCE AVAILABLE	3690
3690	LANDING DISTANCE AVAILABLE	3029

MAGNETIC VARIATION 6° E 2020

METRES



VERTICAL SCALE
1 : 1 500

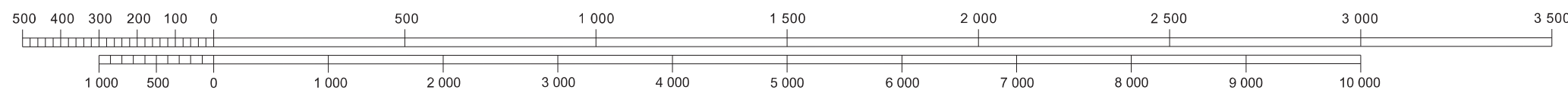


LEGEND

IDENTIFICATION NUMBER	①
POLE, TOWER, SPIRE, ANTENNA, ETC.	⊙
CHIMNEY	⚓
TREE OR SHRUB	*
RAILROAD SINGLE TRACK	—+—+—+—+—
RAILROAD TWO OR MORE TRACKS	—+—+—+—+—+—+—
ESCARPMENT	
EMBANKMENT	
MEADOW	
LAKE	⊖
TERRAIN CONTOUR	—350—

HORIZONTAL SCALE 1 : 15 000

METRES



FEET

ORDER OF ACCURACY

HORIZONTAL 0,1 m

VERTICAL 1,0 ft

AMENDMENT RECORD

No	DATE	ENTERED BY