

ELEVATIONS IN FEET
DIMENSIONS IN METRES

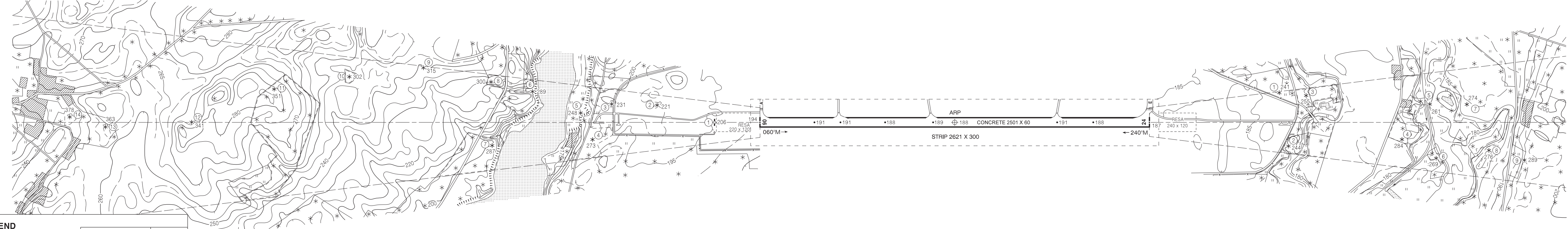
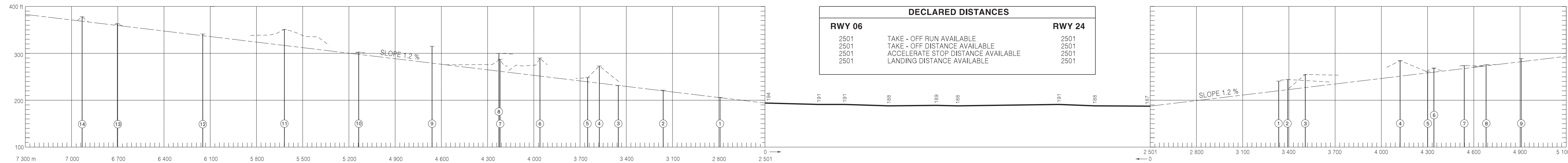
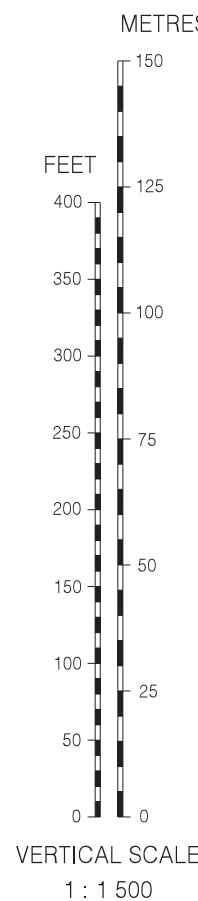
AERODROME OBSTACLE CHART - ICAO

Zielona Góra - Babimost

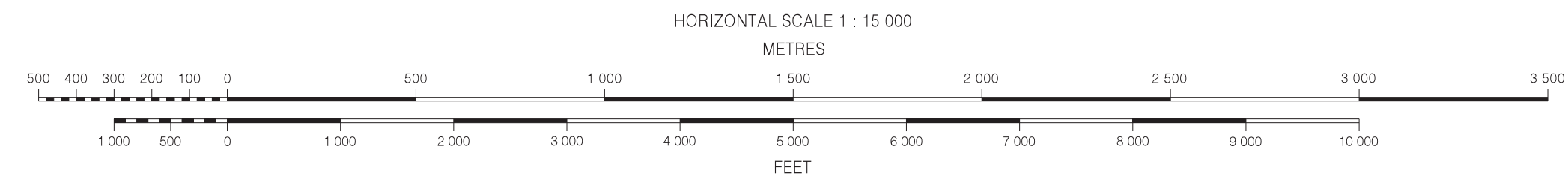
TYPE A (OPERATING LIMITATIONS)

RWY 06/24

MAGNETIC VARIATION 5° E 2020



LEGEND	PLAN	PROFILE
IDENTIFICATION NUMBER	①	—
POLE, TOWER, SPIRE, ANTENNA, ETC.	○	—
TREE OR SHRUB	*	—
RIVER	—	—
LAKE	◐	—
ESCARPMENT		—
MEADOW		—
TERRAIN CONTOUR	— 200 —	—
WOODED AREAS PENETRATING PLANE SURFACE	— * * —	—



ORDER OF ACCURACY
HORIZONTAL 5 m
VERTICAL 10 ft

AMENDMENT RECORD		
No	DATE	ENTERED BY

Zam. 5307